

**ORDINANCE NUMBER 976**

AN ORDINANCE OF THE CITY OF KETCHUM, IDAHO, AMENDING TITLE 10, CHAPTER 10.08, "PARKING", OF THE KETCHUM MUNICIPAL CODE BY ADDING CERTAIN LANGUAGE PERTAINING TO PROHIBITED AND TIME LIMIT PARKING IN THE WARM SPRINGS BASE AREA AND ADDING SECTIONS REGARDING DIRECTIONAL TRAVEL AND RESTRICTED TRAVEL IN THE WARM SPRINGS BASE AREA; PROVIDING A SAVINGS AND SEVERABILITY CLAUSE, PROVIDING A REPEALER CLAUSE; PROVIDING FOR PUBLICATION BY SUMMARY; AND PROVIDING FOR AN EFFECTIVE DATE.

**WHEREAS**, it is in the best interest of the City of Ketchum to revise the current parking code as it applies in the Warm Springs Base Area in order to clarify minimum standards and regulations to protect the public safety by creating a set of rules which, if faithfully adhered to by the public, will aid in providing safe, expeditious and orderly conduct upon the streets, alleys, and all public rights-of-way in the city; and

**NOW, THEREFORE, BE IT ORDAINED BY THE MAYOR AND THE CITY COUNCIL OF THE CITY OF KETCHUM, IDAHO:**

**SECTION 1.** That Chapter 10, Vehicles and Traffic, Section 10.08, Parking, of the Ketchum Municipal Code, is hereby amended, altered, and changed by adding thereto the underlined language herein below and by deleting there from the language stricken through, to wit:

**10.08.060 Parking prohibited in specific locations.**

Except when necessary to avoid conflict with other traffic, or in compliance with the directions of a police officer or official traffic control device:

- A. No person shall stop, stand or park a vehicle:
1. On a sidewalk;
  2. Within an intersection;
  3. In a crosswalk;
  4. In a bike lane;
  5. Alongside or opposite any public right-of-way excavation or obstruction when stopping, standing or parking would obstruct traffic;
  6. On a roadway side of any vehicle stopped or parked at the edge or curb of a public right-of-way;
  7. Upon any bridge or other elevated structure upon a public right-of-way;
  8. Within twenty (20) feet of an intersection;
  9. At any place where official traffic control devices prohibit or limit such stopping, standing or parking. It shall be prohibited for any vehicle to remain stopped, standing or parked past the time limit prescribed on each official traffic control device. In addition, at the expiration of the posted time limit, it will be required that a vehicle be removed from the block face, of the area in which it was parked, for the remainder of that calendar day;
  10. In an alley so as to hinder or block traffic;

11. Along any painted curb;

12. Or drive a vehicle, upon the north eight feet and the south eight feet of the paved portion of Sun Valley Road from the easterly city limit of Ketchum bordering the city of Sun Valley to Sun Valley Road's intersection with Third Avenue from June 15th through September 15th of each year. The north eight feet and the south eight feet of the paved portion of Sun Valley Road from the easterly city limit of Ketchum bordering the city of Sun Valley to Sun Valley Road's intersection with Third Avenue, is designated as a temporary bike lane from June 15th through September 15th of each year.

B. No person shall stop, stand or park a vehicle, whether occupied or not, except momentarily to pick up or discharge a passenger or passengers:

1. In front of a public or private driveway;

2. Within fifteen (15) feet of a fire hydrant;

3. Within twenty (20) feet of a crosswalk, or a bike/pedestrian curb ramp;

4. Within thirty (30) feet upon the approach to any flashing signal, stop sign, yield sign or official traffic control signal located at the side of a roadway; except that vehicles which are six feet or less in height may be permitted to stop, stand or park within such thirty (30) foot distance unless otherwise prohibited by ordinance, resolution or official traffic control device;

5. Within twenty (20) feet of the driveway entrance to any fire station;

6. At the passenger loading zone located on Howard Drive between Jane Lane and Skiway Drive;

7. At the passenger loading zones located on Picabo Street.

78. For the temporary purpose of loading or unloading merchandise or passengers.

89. At any place where official traffic control devices prohibit such stopping, standing or parking.

910. In designated taxicab loading zones as indicated by curbside signs.

C. No person shall stop, stand or park a vehicle, or other apparatus that will obstruct the removal of snow, upon the public rights-of-way, including the public parking lots, within the city from the hours of two a.m. to seven a.m., each day from November 1st of each year to May 1st of the following year. (Ord. 688 § 1, 1996; Ord. 661 § 6, 1995)

#### **10.08.150 Time limit parking.**

A. Ten Minute Limited Parking Zone. No owner or operator of any vehicle shall on any day between the hours of eight a.m. and six p.m., allow or cause such vehicle to be parked longer than ten (10) minutes in any parking space along the following described portions of public rights-of-way within the city:

~~1. The east side of Washington Avenue between Third Street and Fourth Street.~~

~~2.~~ 1. The west side of Washington Avenue between Third Street and Second Street.

B. Thirty Minute Limited Parking Zone. No owner or operator of any vehicle shall on any day from November 15th to May 1st of the following year, between the hours of eight a.m. and four p.m., allow or cause such vehicle to be parked longer than thirty (30) minutes along the following described portions of public rights-of-way within the city:

~~1. Skiway Drive in front of Paul Kenney's and around corner on Skiway Drive to Howard Drive.~~

C. Two Hour Limited Parking Zone. No owner or operator of any vehicle shall on any day, between the hours of eight a.m. and six p.m. or such other time period as designated, allow or cause such vehicle to be parked longer than two hours within a two hour parking zone, unless the vehicle properly displays a residential parking permit authorized by this subsection. The following described portions of public rights-of-way within the city are designated as two-hour parking zones:

1. East Avenue between Second Street and Sixth Street excluding the center of street between Fifth Street and Sixth Street.
2. Leadville Avenue between Second Street and Sixth Street;
3. Fourth Street between Walnut Avenue and Second Avenue;
4. Main Street between River Street and 700 block of North Main;
5. First Avenue between Sun Valley Road and Fourth Street;
6. First Avenue between Sun Valley Road and Second Street, north half block, west side;
7. Washington Avenue between Second Street and Fourth Street, excluding the east side of Washington Avenue between Third Street and Fourth Streets;
8. The east side of Washington Avenue between Fifth Street and Sixth Street;
9. Sun Valley Road between Spruce Avenue and First Avenue;
10. Second Street between Washington Avenue and Leadville Avenue;
11. Second Street between Leadville Avenue and East Avenue north side of west end of Lot 1, Block 23 and south side of east end of Lot 8, Block 22;
12. Second Street between East Avenue and the alley to the east of Lot 1 of Block 43 and Lot 4 of Block 42;
13. The east side of Main Street between Sixth Street and Eighth Street;
14. The south side of Fifth Street adjacent to Lot 5, Block 16 of the Original Ketchum Townsite including the area between the alley and Washington Avenue;
15. The north side of Fifth Street between Leadville Avenue and East Avenue;
16. The south side of Fifth Street adjacent to the southwesterly half of Block 25 and commonly known as Giacobbi Square between the driveway and Leadville Avenue (between the hours of seven a.m. and two p.m.);
17. The north side of Fifth Street adjacent to Lot 1, Block 6 of the Original Ketchum Townsite including the area between the alley and Main Street;
18. The south side of Fifth Street adjacent to Lot 4, Block 5 of the Original Ketchum Townsite including the area between the driveway and Main Street;
19. The east side of Walnut Avenue between Sun Valley Road and Fourth Street;
20. South side of Fourth Street between Walnut Avenue and Spruce Avenue;
21. The four parking spaces and one handicap parking space on the west side of Walnut Avenue between Fourth Street and Fifth Street, directly adjacent to Lot 6, Block 45, Ketchum Townsite;
22. The parking spaces on the north side of Sixth Street between Main Street and Leadville Avenue, directly adjacent to Lot 1, Boulder Mountain Village Subdivision, Ketchum Townsite;

23. The east side of Second Avenue between Fourth and Fifth Streets;
24. The north side of Second Street between Washington Avenue and First Avenue,  
and
- ~~25. The north side of Howard Drive between Jane Lane and Skiway Drive, 8AM-4PM;~~
- ~~26. The north side of Picabo Street between Gates Drive and Jane Lane, 8AM-4PM;~~
- ~~27~~25. The east side of Washington Avenue between Fourth Street and Fifth Street;
- ~~28~~26. The seven parking spaces on the north side of Sixth Street between Leadville Avenue and East Avenue, directly adjacent to the Meyer Office Building Condominiums.
- ~~29. Cimino Park from April 1st to November 15th, the first row in the alley between Fifth and Sixth Streets.~~
- ~~30~~27. Four parking stalls designated on the north side of Fourth Street between Main Street and Washington Avenue;
28. The 200 block of First Street.
29. The fourteen parking spaces on the west side of Ritchie Drive from Jane Lane to Picabo Street.
30. The south side of Picabo Street for a distance of Two Hundred Feet (200') west from Puchner Lane except where designated as a passenger loading zone or where designated as a bus stop.
31. The two easternmost parking spaces on the north side of Picabo Street west of Ritchie Drive.
32. The ten easternmost parking spaces on the north side of Picabo Street.
33. The west side of Skiway Drive between Picabo Street and Howard Drive.
34. The two easternmost parking spaces on the north side of Howard Drive.

**10.08.250 Directional travel.**

The Chief of Police, or his designee, is hereby authorized to establish reasonable restrictions on the direction of travel on all city streets and to erect appropriate signage, which shall include without limitation, the following regulations:

1. One-way travel from west to east on all of Picabo Street.

**10.08.260 Restricted vehicles.**

The Chief of Police, or his designee, is hereby authorized to establish reasonable restrictions for and regulate the size and gross vehicle weight for vehicles traveling on the city streets which shall include, without limitation the following:

1. No vehicle greater than thirty-five (35) feet in length, other than emergency services vehicles, shall at any time travel on or use Jane Lane, Ritchie Drive or Howard Drive in any manner without the prior written consent of the Chief of Police. Without limiting the foregoing, all public buses shall access Picabo Street exclusively from Warm Springs Road via Gates Road and shall exit the same via Skiway Drive.

**SECTION 2. SAVINGS AND SEVERABILITY CLAUSE.** It is hereby declared to be the legislative intent that the provisions and parts of this Ordinance shall be severable. If any



paragraph, part, section, subsection, sentence, clause or phrase of this Ordinance is for any reason held to be invalid for any reason by a court of competent jurisdiction, such decision shall not affect the validity of the remaining portion of this ordinance.


**SECTION 3. REPEALER CLAUSE.** All City of Ketchum ordinances or resolutions or parts thereof, which are in conflict herewith, are hereby repealed.

**SECTION 4. PUBLICATION.** This Ordinance, or a summary thereof in compliance with Section 50-901A, Idaho Code, substantially in the form annexed hereto as Exhibit "A," shall be published once in the official newspaper of the City, and shall take effect immediately upon its passage, approval, and publication.

**SECTION 5. EFFECTIVE DATE.** This Ordinance shall be in full force and effect from and after its passage, approval and publication.

PASSED by the City Council and APPROVED by the Mayor this 21<sup>st</sup> day of June, 2006.


CITY OF KETCHUM, IDAHO



---


Randy Hall,  
Mayor

ATTEST:



Sandra E. Cady, CMC  
City Treasurer/Clerk


APPROVED AS TO FORM  
AND CONTENT:



---

Benjamin W. Worst,  
City Attorney

Publish: Idaho Mountain Express  
July 5, 2006



*[Faint, illegible handwritten text]*

*[Faint, illegible handwritten text]*

*[Extremely faint, illegible typed text, possibly a letter or report]*



EXHIBIT A

**PUBLICATION OF SUMMARY OF ORDINANCE NO. 976  
CITY OF KETCHUM, IDAHO**

AN ORDINANCE OF THE CITY OF KETCHUM, IDAHO, AMENDING TITLE 10, CHAPTER 10.08, "PARKING", OF THE KETCHUM MUNICIPAL CODE BY ADDING CERTAIN LANGUAGE PERTAINING TO PROHIBITED AND TIME LIMIT PARKING IN THE WARM SPRINGS BASE AREA AND ADDING SECTIONS REGARDING DIRECTIONAL TRAVEL AND RESTRICTED TRAVEL IN THE WARM SPRINGS BASE AREA; PROVIDING A SAVINGS AND SEVERABILITY CLAUSE, PROVIDING A REPEALER CLAUSE; PROVIDING FOR PUBLICATION BY SUMMARY; AND PROVIDING FOR AN EFFECTIVE DATE.

A summary of the principal provisions of Ordinance No. 976 of the City of Ketchum, Blaine County, Idaho, adopted on June 21, 2006, is as follows:

**Section 1:** Amends Sections 10.08.060 and 10.08.150 by adding language to prohibited parking and time limit parking in the Warm Springs Base Area and adds two new sections, 10.08.250 "Directional Travel" and 10.08.260 "Restricted Vehicles" to the Ketchum Municipal Code making travel on Picabo Street one-way only and requiring buses to access Picabo Street from Warm Springs Road via Gates Road.

**Section 2:** Provides a savings and severability clause.

**Section 3:** Provides a repealer clause.

**Section 4:** Provides for publication of a summary of the Ordinance.

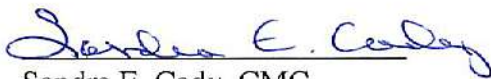
**Section 5:** Establishes the effective date.

The full text of this Ordinance is available at the City Clerk's Office, Ketchum City Hall, 480 East Avenue North, Ketchum, Idaho 83340 and will be provided to any citizen upon personal request during normal office hours.

CITY OF KETCHUM, IDAHO

  
\_\_\_\_\_  
Randy Hall, Mayor


ATTEST:

  
\_\_\_\_\_  
Sandra E. Cady, CMC  
City Treasurer/Clerk

**STATEMENT OF LEGAL ADVISOR**

I, the undersigned attorney at law, duly licensed in the State of Idaho and serving as City Attorney to the City of Ketchum, Idaho, hereby certify that I have read the attached Summary of Ordinance No. 976 of the City of Ketchum and that the same is true and complete and provides adequate notice to the public of the contents of said Ordinance.

Dated this 21<sup>st</sup> day of June, 2006.



\_\_\_\_\_  
Benjamin W. Worst,  
Ketchum City Attorney

Publish: Idaho Mountain Express  
Date: July 5, 2006